



# IDOT MULTI-YEAR PROGRAM

## FOR ROADS AND BRIDGES

### FUNDING BREAKDOWN

**\$32.5B** over six years

**\$25.7B**  
for **STATE** SYSTEM

**\$6.8B**  
for **LOCAL** SYSTEM

**\$10.6B**  
ROADS

**\$2.2B**  
SAFETY/SYSTEM  
MODERNIZATION

**\$2.4B**  
SYSTEM  
SUPPORT

**\$2.6B**  
SYSTEM  
EXPANSION

**\$7.9B**  
BRIDGES

**\$25.7B**  
**STATE**  
SYSTEM

### NUMBER OF STATE LANE MILES TO BE IMPROVED/BUILT

**7107**

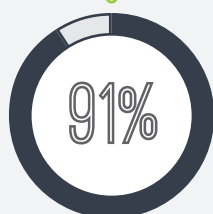
### SQUARE FEET OF STATE BRIDGES TO BE IMPROVED/BUILT

**8.4 M**

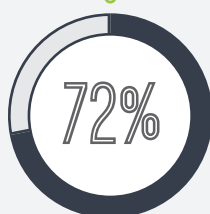
### MULTI-YEAR PROGRAM PROJECTIONS

#### STATE PAVEMENT IN ACCEPTABLE CONDITION

INTERSTATES

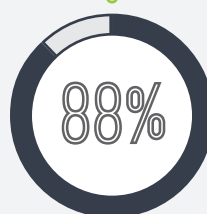


NON-INTERSTATES

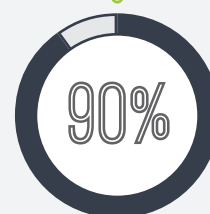


#### STATE BRIDGES IN ACCEPTABLE CONDITION

INTERSTATES



NON-INTERSTATES



### REBUILD ILLINOIS ACCOMPLISHMENTS

THE MULTI-YEAR PROGRAM IS FUELED BY GOV. PRITZKER'S REBUILD ILLINOIS, WHICH HAS ACCOMPLISHED:



**\$20.8B**  
AWARDED  
PROJECTS



**21,309**  
LANE MILES OF ROAD  
IMPROVEMENTS



**815**  
BRIDGE  
PROJECTS



**1,181**  
SAFETY  
IMPROVEMENTS


# DISTRICT OVERVIEW FY 2026-2031



## DISTRICT 9

 **3,101** LANE MILES  
OF HIGHWAYS

 **764** BRIDGES

 **8.8 MILLION**  
MILES OF TRAVEL  
DAILY

 **\$1.1 BILLION**  
FOR IMPROVEMENTS  
DURING FY 2026-2031

### MAJOR DISTRICT HIGHWAY PROJECTS BY COUNTY

#### ALEXANDER

- **U.S. 51/60/62:** \$67.4 million for bridge replacement at the Ohio River 1 mile south of Cairo. Kentucky is leading the project; these costs represent Illinois' share.

#### ALEXANDER AND PULASKI

- **I-57/U.S. 51:** \$70.4 million for reconstruction of 9 miles from the Mississippi River at Cairo to 1.3 miles north of Mounds Road.

#### FRANKLIN

- **Illinois 34:** \$22.2 million for reconstruction of 1 mile and resurfacing 13.3 miles from Illinois 37 to the Saline County line.
- **Illinois 37/14:** \$28 million for resurfacing 1.8 miles from Illinois 14 to the Benton south corporate limits and construction of a roundabout intersection at the Benton Square.

#### FRANKLIN AND JEFFERSON

- **Illinois 37:** \$41 million for resurfacing 13.8 miles and new shoulders from Campground Road in Bonnie to Illinois 14 in Benton, including a 5-mile bikeway from Illinois 14 to Rend Lake's multi-use path at Marcum Branch Road.

#### PERRY

- **Illinois 152:** \$14.5 million for resurfacing 6.8 miles and new shoulders from Illinois 127 to U.S. 51.

#### POPE

- **Illinois 146:** \$21 million for a bridge replacement at Hills Branch east of Illinois 145.

#### SALINE

- **Illinois 142:** \$14.3 million for pavement replacement of 1.1 miles from Raleigh Road to U.S. 45 in Eldorado.

#### UNION

- **Illinois 146:** \$14 million for reconstruction of 1.4 miles and resurfacing 1.2 miles from Illinois 127 in Jonesboro to U.S. 51 in Anna.

#### UNION AND JOHNSON

- **Illinois 146:** \$2.1 million for resurfacing 9.6 miles and new shoulders from I-57 to Illinois 37 in West Vienna.

#### WHITE

- **Illinois 141:** \$48.8 million for slope stabilization from the Little Wabash River north of New Haven to the Wabash River.

#### WILLIAMSON

- **Walkers Bluff Access (Proposed):** 20 million for new construction of 1.7 miles from Herrin Road to Meridian Road at Walkers Bluff.

